



PROCON CYCLING



Usery Pass RR 2007



With a return of the new course from 2006 and more than double the prize money from previous years this is a road race you certainly don't want to miss.

Sunday February 4th, 2007

INFO: The feed zone is located at the base of the climb up Usery Pass. More details available at registration. All roads will be open to traffic.

Wheel support will be provided by follow vehicles and will be wheels in wheels out until you are told otherwise.

Yellow line rule STRICTLY enforced.

RR Location: Usery Pass, Mesa AZ. Parking, registration and warm-up at Salt River Recreation Area at the base of Usery Pass (see map below). The address for mapping is 9000 North Goldfield Road, Mesa AZ 85215.

Course: Race routes starts at the Recreation Area. The 69 mile course proceeds East to a turn around at the intersection of Bush Highway and SR 87. The route then goes back through the start to climb Kong! And turn around at the top. The racers then climb up Usery Pass and turn around just past the summit. After a descent of Usery Pass, the riders turn right at the 4 way intersection and return to the turn around at SR 87. One final time up Kong! And then the finish is a mile up Usery Pass.

The 49 mile course heads WEST up Kong! and returns, then up Usery Pass to the turn around and then out to the turn around at SR 87. One more time up Kong and back to Usery Pass to finish.

The 32 mile course follows the same path as the 69 mile course but ends the first time Usery Pass is reached. There will be course profiles posted at the race and below.

Directions from Flagstaff: I-17 to Rte 101 to Shea Blvd to Rte 87 north. Turn right onto Saguaro lake turnoff. Continue till you come to Usery Pass Rd. Or if you are in central Phoenix, proceed east on the 202 until it ends at Power and exit. Go north until you intersect Usery Pass Road.

REGISTRATION: There will be no mail in registration. Bikereg.com is the official online registration site for this and all events that Procon cycling promotes. All online registration fees will be covered by Procon. Day of race registration is available and will open at 6:30am.

Registration closes promptly at 7:00am. The cost is \$25 for everyone but juniors, they race free in junior races. There is a \$5 late fee and a \$5 unattached fee (applicable to juniors as well). Field limit for the senior men 5 is 50. If need be there will be a second category 5 men race that will start last. All riders must have a valid USA Cycling license. One day or annual licenses may be purchased at the race. Entry fee includes insurance for all riders. USA Cycling rules will apply.

All riders must sign standard USA Cycling release form at race. Register at bikereg.com. Pre-registration closes at 10:00 PM, 2/01/2007. If you have any problems with any of the registration links just copy and paste the below url.

register online @



Registration URL:

<http://www.bikereg.com/events/register.asp?Eventid=4128>

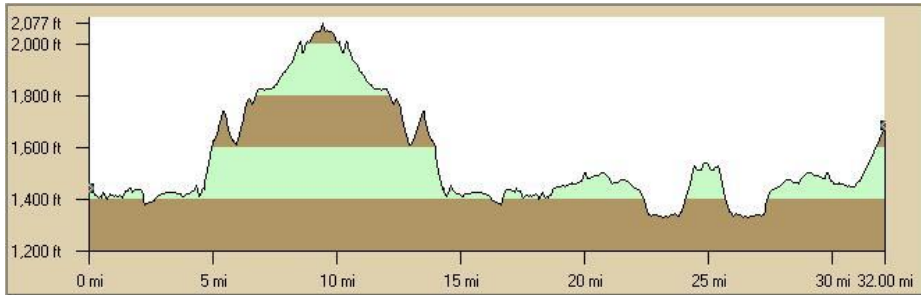
Directions from Tucson: I-10 north to Highway 60 East. Turn North onto Loop 101 and then East onto Loop 202. After 11 miles, exit Power Road and turn left. Power Road becomes North Bush Highway. Follow this to Usery Pass Road. Park at the Salt River Recreation lot at the NW corner of Usery Pass Road and Bush Highway.

Category	Start time	Distance	Field Limit	Prizes
Senior Men Pro, 1-2	7:30 am	69 mi	100	\$1000, 10 places deep
Senior Men 3	7:34	69 mi	100	\$700, 7 places deep
Senior Women 1-2-3	7:38	69 mi	100	\$500, 5 places deep
Master Men 45+	7:42	49 mi	100	\$200, 3 places deep
Senior Men 4	7:46	49 mi	100	\$400, 4 places deep
Senior Women 4	7:50	49 mi	100	\$100, 3 places deep
Master Women	7:50	49 mi	100	\$100, 3 places deep
Senior Men 5	7:54	49 mi	50	Awards, 3 places deep
Master Men 55+	7:58	49 mi	100	Awards, 3 places deep
Master Men 65+	7:58	49 mi	100	Awards, 3 places deep
Junior Women	8:02	32 mi	50	Awards, 3 places deep
Junior Men	8:02	32 mi	50	Awards, 3 places deep

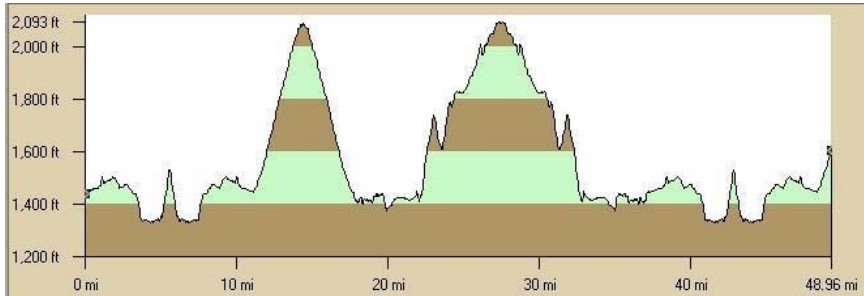
Notes: categories that race together will be scored separately.



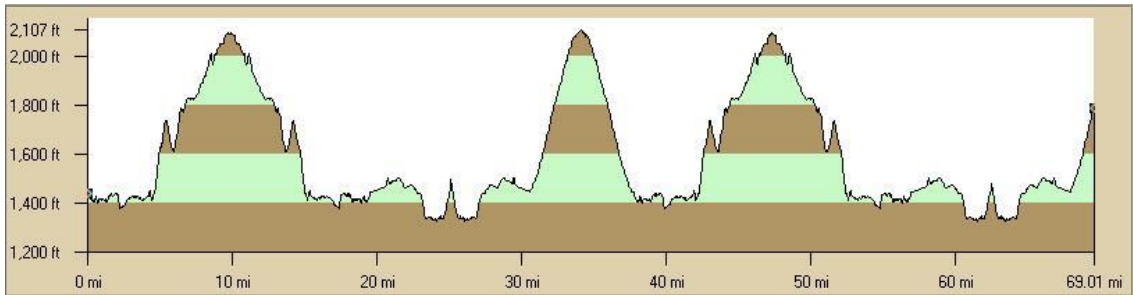
Below is the map to the parking at the Salt River Recreation Area at the Utery Pass and Bush Highway intersection.



Master Men 45+
Senior Men 4
Senior Women 4
Master Women
Senior Men 5
Master Men 55+
Master Men 65+



Junior men
Junior women



Pro 1,2 men
Cat 3 men
Cat 1,2,3 women

